
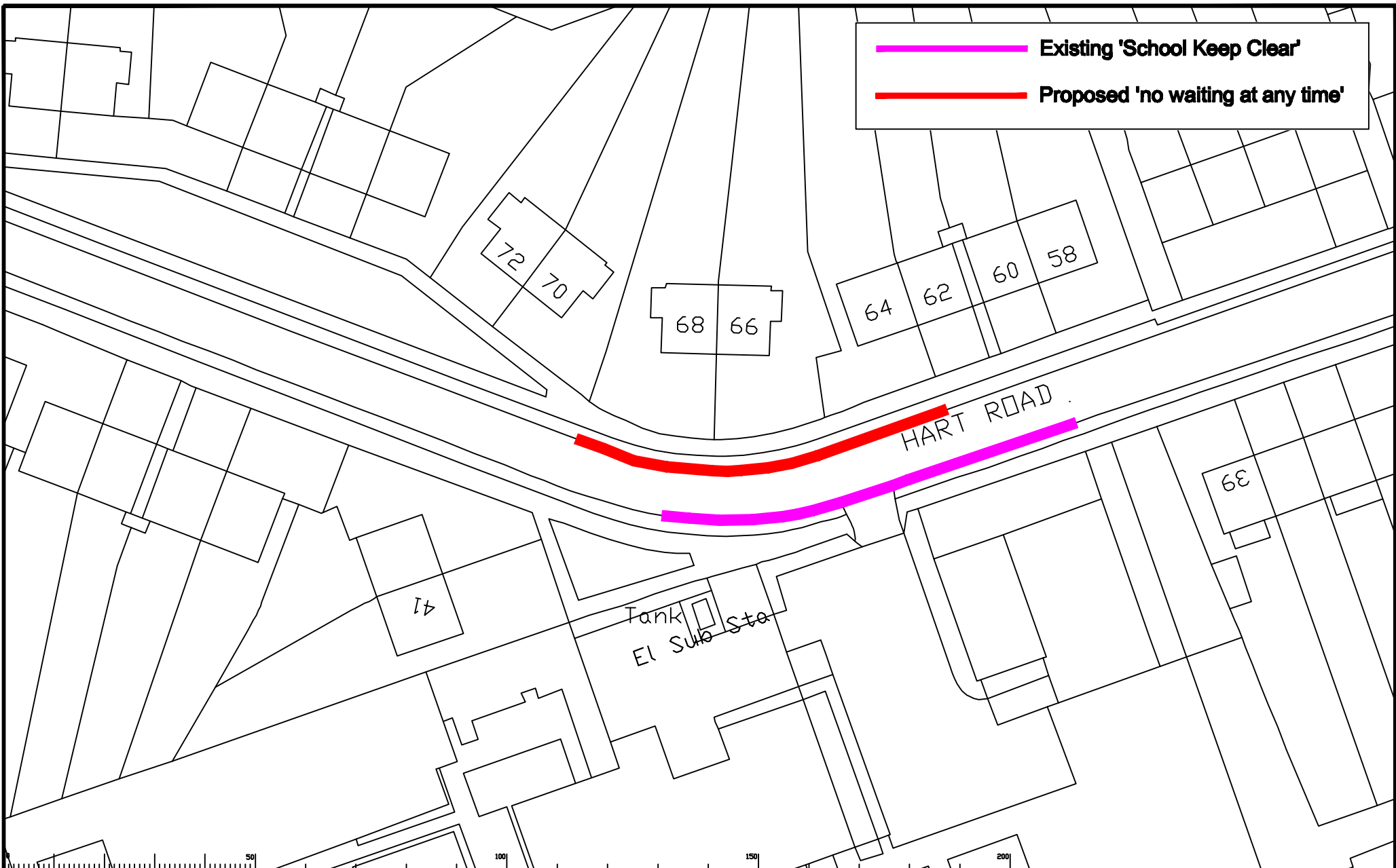
 Existing 'School Keep Clear'
 Proposed 'no waiting at any time'




Notes

Scale 1:500

Rev.	Description	Drawn	Sig.	Date	Checked	Sig.	Date	Approved	Sig.	Date

Scale 1:500

North Point



Based upon the Ordnance Survey mapping with permission of the Controller of Her Majesty's Stationery Office © Crown copyright. Unauthorised reproduction infringes Crown copyright and may lead to prosecution or civil proceedings.
 Surrey County Council, 14/07/2010

Drawn by	JAR	Sig.	JAR	Date	11/2/10
Checked by	RH	Sig.	RH	Date	11/2/10
Approved by	RB	Sig.	RB	Date	11/2/10

WOKING LOCAL COMMITTEE
 3 FEBRUARY 2010
 HART ROAD
 BYFLEET


SURREY
 COUNTY COUNCIL
 Sustainable Development

PROJECT NO. 3282
 CONTRACT Sheet
 Drawing No. WK0210/04
 Rev. -
 Classification PRESENTATION

SHEET 1 of 1